

TOURIST MAP



Outdoor activities
Culture & heritage
Useful information
Map

TOURISME

LIMOUSIN

Osez la différence



Naturally

Dynamic

OUTDOOR ACTIVITIES

Golf.....	p.05
Canoeing - Kayaking	p.06
Mountain biking.....	p.09
Hiking.....	p.10
Water fun centres.....	p.11
Lakes for fishing.....	p.12
Adventure parks	p.12
Gigantic Maze - Guéret	p.14
SPA	p.15

Particularly

Remarkable

CULTURE AND HERITAGE

Art and History Towns	p.17
Art and History Areas.....	p.17
Museums	p.17
Contemporary art centres.....	p.19
Know-how.....	p.20
Maisons des Illustres.....	p.22
Theme parks.....	p.23
Remarkable Towns and Villages....	p.24
Medieval Limousin	p.25
Memorial sites	p.29
Nature sites.....	p.30
Parks & gardens.....	p.32
Useful information.....	p.38
Map	p.43

Outdoor activities

In Limousin





Golf

Golf du Coiroux (Aubazine) - C5

Amidst a 165 hectare (407.72 acre) nature park, the 18 hole Coiroux golf course also has a compact 9 hole course and Pitch and Putt, making it the only 27 hole course in Limousin. Restaurant and Tree-climbing park on the spot. 18 holes – Par 70 – Hommes 5345 metres Slope 123 – 9 compact holes – Femmes 4716 metres. Slope 120.

T. +33 (0)5 55 27 25 66

www.golfcoiroux.com

Lat. 45.186453043846626

Long. 1.7162704467773437

Golf de Brive Planchetorte - C5

Brive's 54 hectare (133.44 acre) golf course is located on the border between Limousin, Périgord and Quercy, by the Causse lake. 18 holes Par 71 – 5847 metres – Slope 135.

T. +33 (0)5 55 85 22 59

www.golfdebrive.com

Lat. 45.133133 – Long. 1.520233

Golf de Neuvic d'Ussel - D4

This is a tricky, hilly golf course. You will enjoy the quality and speed of its greens. It overlooks Triouzoune lake and has a spectacular view of the Sancy and Cantal massifs. Pitch and Putt. 9 holes – Par 35 – 2526 metres Slope 141 – SSS 67.6.

T. +33 (0)5 55 95 98 89

<http://golf.neuvic.com>

Lat. 45.38995155871915

Long. 2.2865724563598633

Golf du Chammet (Peyrelevede) - D3

The 9 hole Chammet golf course is located in the Millevaches Nature Park, at an altitude of 850 metres (2789 ft). It has a remarkable view over Chammet lake. Snack-bar on the spot. 9 holes – Par 36 – 2630 metres – Slope 116.

T. +33 (0)5 55 94 77 54

www.golf-chammet.fr

Lat. 45.721183 – Long. 2.006527

Pitch & Putt naturellement – Saint Chamant – D5

Travel back to the roots of sports and nature with this rustic golf course, nestled in the majestic Dordogne valley.

T. +33 (0)5 55 28 04 25

M.+33 (0)6 19 23 77 02

www.pitchputt-naturellement.com

Lat. 45.132285 – Long. 1.919603

Golf de Bourgneuf - C2

Located 50 km (31 miles) from Limoges. 9 holes – Par 32 – 1860 metres.

T. +33 (0)5 55 64 04 48

M. +33 (0)6 75 14 93 19

www.golf-bourgneuf.com

Lat. 45.95559534245801

Long. 1.764678955078125

Golf de la Jonchère (Gouzon) - D2

This golf complex has self-catering cottages, a hotel, a reception room and its golf course has several water obstacles. 18 holes – Par 72 – 6060 metres. Slope 125 – SSS 71 – 9 holes compact – Par 27 – 600 metres.

T. +33 (0)5 55 62 76 60

M. +33(0)6 07 17 97 74

www.golfdelajonchere.com

Lat. 46.20401266168744

Long. 2.2513389587402344

New in 2013 -Domaine de Savignoux golf course - C5

9 holes

19500 - Puy d'Arnac

www.domaine-de-savignoux.fr

Golf de Saint-Lazare (Limoges) - B3

This shady, flat 18 hole golf course is located 5 minutes from downtown Limoges. On the spot : hotel, restaurant, tennis court, pool. 18 holes – Par 72 – 6222 metres. Slope 120-124.

T. +33 (0)5 55 30 21 02

Lat. 45.81145245469753

Long. 1.2926959991455078

Golf de Mortemart - B2

This 9 hole golf course is located near Mortemart, one of France's Prettiest villages and has a splendid view overlooking the Blond Hills. The friendly Club-House, which used to be a sheepfold, greets visitors 7 days a week. 9 holes – Par 37 – 2891 metres – Slope 119 – SSS 66.7.

T. +33 (0)5 55 60 45 16

www.golfdemortemart.fr

Lat. 46.05277345586947

Long. 0.9531819820404053

Golf de la Porcelaine (Panazol) - B3

Conveniently located just 5 km (3 miles) from Limoges, this 75 hectare (185 acre) hilly golf-course is the ideal spot for all level golfers. Restaurant and bed and breakfast on the spot, the closest hotel is located less than 5 km/ 3 miles away.

18 holes – Par 72 – 6035 metres

Slope 135 – SSS 72

T. +33 (0)5 55 31 10 69

www.golf-porcelaine.com

Lat. 45.857689 - Long. 1.345016

Golf de Saint-Junien - B2

This golf resort includes a 3 star hotel, gourmet restaurant and a gorgeous golf course.

18 holes – Par 72 – 5516 metres –

Slope 129

T. +33 (0)5 55 02 96 96

www.golfdesaintjunien.com

Lat. 45.89631052113608

Long. 0.8369350433349609



Canoeing-Kayaking

Station Sports Nature ADN/Vallée de la Dordogne – Argentat – D5

T. +33 (0)5 55 28 86 45

www.adndordogne.org

Lat. 45.092853 – Long. 1.93119

Station Sports Nature ADN/Vallée de la Dordogne - Beaulieu s/ Dordogne – D5

Base nautique

T. +33 (0)5 55 28 86 45

www.adndordogne.org

Lat. 44.98381805357823

Long. 1.8348455429077148

Station Sports Nature ADN/Vallée de la Dordogne – Brivezac – C5

Aire naturelle de camping la Berge Ombragée

T. +33 (0)5 55 28 86 45

www.adndordogne.org

Lat. 45.02579784633987

Long. 1.8474626541137695

Station Sports Nature ADN/Vallée de la Dordogne – Monceaux s/ Dordogne – D5

Camping du Saulou

T. +33 (0)5 55 28 86 45

www.adndordogne.org

Lat. 45.05724355547788

Long. 1.9145822525024414

Station Sports Nature Vézère/ Monédières – Treignac – C3

T. +33 (0)5 55 98 00 93

M. +33 (0)6 32 12 02 52

www.sportsnature-correze.fr
Lat. 45.559136234029395
Long. 1.8140101432800293

Station Sports Nature Pays de Tulle - C4

Base de l'Auzelou
T. +33 (0)5 55 26 64 15
+33 (0)6 74 59 05 00
www.station-sports-nature.com/tulle
Lat. 45.2797634940844
Long. 1.7853426933288574

Station-Sports-Nature de Haute-Corrèze - D3

Château de la Diège - 19200 USSEL
www.station-sports-nature.com/haute-correze
T. +33 (0)5 55 72 17 96
M. +33 (0)6 24 12 85 72
Lat. 45.543854670353
Long. 2.30109930038452

Station Sports Nature Vézère-Passion/Pays d'Uzerche - Uzerche - C4

Base de la Minoterie
T. +33 (0)5 55 73 02 84
www.vezerepassion.com
Lat. 45.419419324671495
Long. 1.5670967102050781

Station Sports Nature Oxygène/Vallée de la Vézère - Voutezac - C4

Base de la Lombertie
T. +33 (0)5 55 84 73 54
www.oxygenesportsnature.org
Lat. 45.269261 - Long. 1.452727

Canoë-Kayak club Aubussonnais - Aubusson - D2

T. +33 (0)6 09 63 90 78
Lat. 45.968181 - Long. 2.194483

Kayak Club Crozant - C1

Pont de Crozant
T. +33 (0)5 55 89 81 96
www.kayak-creuse.com
Lat. 46.39527777777778
Long. 1.624166666666672

Canoë-Kayak

Royère de Vassivière - D3

Broussas
T. +33 (0)6 75 61 15 81
Lat. 45.7377778 - Long. 1.7491667

Aixe sur Vienne Canoë-Kayak - B3

Base nautique Fabrice Beaudou
T. +33 (0)5 55 70 29 27
www.aixeck.fr
Lat. 45.79526346824942
Long. 1.1389464139938354

Canoë-Kayak Eymoutiers - C3

Base du Pré l'Annaud
T. +33 (0)5 55 69 21 01
+33 (0)6 75 61 15 81
www.c-k-e.fr
Lat. 45.7377778 - Long. 1.7491667

Base nautique - Le Palais sur Vienne - B2

T. +33 (0)5 55 35 32 77
www.basenautique-lepalais.fr
Lat. 45.87229200236763
Long. 1.3391304016113281

ASPTT Limoges - B3

T. +33 (0)5 55 79 00 88
<http://limoges.asptt.com/les-activites/canoekayak/>
Lat. 45.8309672215761
Long. 1.27357721328735

Canoë-kayak club

Saint Victurnien - B2

Camping le Normandie
T. +33 (0)5 55 03 25 84
+33 (0)5 55 03 39 63
www.ckc-saintvicturnien.fr

CANOEING AND KAYAKING SPOTS

La Corrèze

- Saint-Yrieix-le-Déjalat - Sarran - **D4**
Length : 14 km - Class : II and III
- Sarran - Corrèze - **D4**
Length : 8 km - Class : III and IV
- Corrèze - Bar - **C4**
Class : V and VI

▪ Bar - Tulle - **C4**

Length : 18 km - Class : I and II

▪ Tulle - Pont des Granges - **C4**

Length : 27 km - Class : I and II

La Diège

▪ Sornac - Pont de Confolent - **D3**

Length : 4 km - Class : I and II

▪ Pont de Confolent - Pont du Loubeix - **D3**

Length : 2,5 km - Class : III

▪ Pont du Loubeix - Ussel - **D3**

Length : 7 km - Class : I and II

▪ Ussel - Pont Tabourg - **D3**

Length : 3 km - Class : I and II

▪ Pont Tabourg - La Bessette - **D3**

Length : 4 km - Class : I and II

La Dordogne

▪ Argentat - Monceaux - **D5**

Length : 5 km - Class : I and II

▪ Monceaux - Brivezac - **D5**

Length : 13km - Class : I and II

▪ Brivezac - Beaulieu-sur-Dordogne - **C5**

Length : 8 km - Class : I and II

La Maronne

▪ Barrage du Gour Noir - Tours de Merle - **D5**

Length : 7 km - Class : III

▪ Barrage de Hautefage - Rivière Dordogne - **E4**

Length : 8 km - Class : II

La Vézère

▪ Treignac - Peyrissac - **C4**

Length : 13,6 km - Class : II and III and IV

▪ Peyrissac - Vernéjoux - **C4**

Length : 7 km - Class : II

▪ Vernéjoux - Uzerche - **C4**

Length : 8 km - Class : II

▪ Uzerche - Vigeois - **C4**

Length : 8 km - Class : II

▪ Vigeois - Estivaux - **C4**

Length : 13 km - Class : III

▪ Le Saillant - Larche - **C5**

Length : 23,5 km - Class : I and II and III

Lac de Bort-les-Orgues

▪ for all levels - **E4**

La Gartempe

▪ Rebeyrat - Saint-Pierre-de-Fursac - **C2**

Length : 20 km - Class : I and II

▪ Parcours du viaduc de Rocherolles - **C2**

Length : 10 km - Class : II and III

▪ Parcours des défilés - **C2**

Length : 4 km - Class : II and III

▪ Pont des Bonshommes - Château-ponsac - **B2** Length : 10 km - Class : II and III

▪ Parcours des Narcisses - **B2**

Length : 5 km - Class : III

▪ Rancon - Bussière Poitevine - **B2**

Length : 47 km - Class : I and II

La Maulde

▪ Faux-la-Montagne - Vassivière - **D3**

Length : 5 km - Class : II and III

▪ Peyrat-le-Château - Saint-Denis-des-Murs - **C3**

Length : 26 km - Class : I

La Creuse

La Petite Creuse

Le Lac de Vassivière

▪ for all levels - **D3**

Le Taurion

▪ Lavaud-Gelade - Pont de Confolent - **D3**

Navigable on water releases - Length : 15,5 km - Class : II and III and IV and V

▪ Pont de Confolent - Pontarion - **D2**

Length : 23 km - Class : I and II

▪ Pontarion - Pont du Palais - **D2**

Length : 7 km - Class : II and III

▪ Pont du Palais - Barrage de la Roche Tallamy - **C2**

Length : 19 km - Class : I and II

▪ Pont de la Tourade - Pont du Dognon - **C2**

Length : 12 km - Class : I and II

▪ Saint Martin Terressus - Saint-Priest Taurion - **C2**

Length : 12 km - Class : I and II

La Vienne

- Rempnat - Saint-Léonard-de-Noblat - **C3**
Length : 48,5 km - Class : I and II and III and IV
- Saint-Léonard-de-Noblat - Limoges - **C3**
Length : 27 km - Class : I and II
- Limoges - Aix-sur-Vienne - **B3**
Length : 13 km - Class : I and II
- Aix-sur-Vienne - Saint-Victurnien - **B3**
Length : 17 km - Class : I and II
- Saint-Victurnien - Saillat-sur-Vienne - **B2**
Length : 20 km - Class : I and II



Mountain biking

Mountain-biking sites certified by Limousin's Biking Board. The trail's colour indicates its level of difficulty: from the easiest level (green) to the most difficult (black).

Centre FFC La Petite Montagne Limousine - C3

Mairie de Chamberet - 19370 Chamberet
T. +33 (0)5 55 98 30 12
www.chamberet.net
Lat. 45.582749 – Long. 1.72142
Open all year long

18 tracks :

- 6 green tracks
- 5 blue tracks
- 6 red tracks
- 1 black track

Base FFC Zig-Zag en Haute-Corrèze - E4

Mairie - Place de l'Eglise - 19160 Ligniac
T. +33 (0)5 55 95 91 66
www.ligniac.fr
Lat. 45.415292 – Long. 2.331398
Open all year long

15 tracks :

- 1 green track
- 4 blue tracks
- 5 red tracks
- 5 black tracks

Espace VTT-FFC des Monts de Guéret - D2

Office de Tourisme des Monts de Guéret
1 Rue Eugène France - 23000 Guéret
T. +33 (0)5 55 52 14 29
vt@lesmontsdegueret.fr
www.lesmontsdegueret.fr
Lat. 46.1708333 – Long. 1.8802778
Open all year long

31 tracks :

- 9 green tracks
- 8 blue tracks
- 8 red tracks
- 6 black tracks

Base VTT Pays Ouest Creuse - C1

Office de Tourisme
2 Place de la Gare - 23300 La Souterraine
T. +33 (0)5 55 63 10 06
www.inspirez-vos-vacances-en-creuse.fr
Lat. 46.24034 – Long. 1.490922
Open all year long

43 tracks :

- 4 green tracks
- 16 blue tracks
- 14 red tracks
- 9 black tracks

Espace VTT-FFC des Monts d'Ambazac et Val du Taurion - C2

OT des Monts d'Ambazac et Val du Taurion - 3 Avenue du Gal de Gaulle - 87240 Ambazac
T. +33 (0)5 55 56 70 70
www.tourisme-ambazac.fr
Lat. 45.958422 – Long. 1.401111
Open all year long

19 tracks :

- 1 green track
- 6 blue tracks
- 10 red tracks
- 2 black tracks

Espace VTT-FFC Le Lac de la Forêt - C3

Mairie - 87130 - Châteauneuf-la-Forêt
T. +33 (0)5 55 69 30 27
Lat. 45.7236111 - Long. 1.6113889
Open all year long

17 tracks :

- 4 green tracks
- 5 blue tracks
- 3 red tracks
- 5 black tracks

Espace VTT-FFC Pays des Monts de Blond - B2

Espace VTT des Monts de Blond -
Le Mas - 87140 Vaulry
T. +33 (0)5 55 53 42 61
espacevtt.vaulry@wanadoo.fr
Lat. 46.025098065683686
Long. 1.0782051086425781
Open all year long

16 tracks :

- 2 green tracks
- 3 blue tracks
- 7 red tracks
- 4 black tracks

Mountain-biking lovers can also speed
down FFCT certified tracks:

Base FFCT A.D.N - D5

Rue Douvisis - Station Sports Nature
ADN Vallée de la Dordogne - 19400
Argentat
T. +33 (0)5 55 28 86 45
contact@adndordogne.org
www.adndordogne.org
Lat. 45.092853 - Long. 1.93119

Base FFCT vélo loisir de Sédières - D4

19320 Clergoux
T. +33 (0)5 55 27 36 14
velo.sedieres@cg19.fr
www.sedieres.fr
Lat. 45.293833 - Long. 1.95157

Espace VTT-FFCT Haute-Corrèze - D3

18 Avenue Turgot - Château de la
Diège - 19200 Ussel
T. +33 (0)5 55 72 17 96

M. +33 (0)6 24 12 85 72
www.station-sports-nature.com/haute-correze
Lat. 45.55861111111111
Long. 2.314722222222222

Base VTT-VTC de la Roussille - D1

Plan d'eau de la Roussille
23270 Châtelus Malvaleix
T. +33 (0)5 55 80 70 31
Lat. 46.302829273239325
Long. 2.014188766479492

Espace VTT-FFCT "Le Souffle Vert" de Cussac - A3

Village Vacances le Souffle Vert
87150 Cussac
T. +33 (0)5 55 30 09 72
contact@le-souffle-vert.com
www.le-souffle-vert.com
Lat. 45.70851685119329
Long. 0.8482646942138672

Base d'activités VTT FFCT - C3

Village vacances VAL - Château -
87120 Nedde
T. +33 (0)5 55 69 96 23
nedde@vfvillages.fr
www.vfvillages.fr
Lat.45.7227778 - Long. 1.8405556



Hiking

Heritage lovers, nature fans and hikers:
we've got great hiking trails in store for
you !

- **GR 654** Voie de Vézelay.
This mythic trail is one of France's 4
roads to Santiago de Compostela
- **GR 46** : Hautes Terres and Piémont
Limousin

- **GR 480** : 120 km in Corrèze then GR 652
- **GR 440** : The big Limousin mountain tour
- **GR 440 BIS** : The small Limousin mountain tour
- **GR 4** : From the Atlantic (Royan) to the Mediterranean (Grasse), this trail crosses 13 « departments » (areas) including Haute-Vienne and Creuse.

The roads to Santiago de Compostela

The « via Lemovicensis » (or Limousin way) is the Latin name given to one of France's 4 pilgrimage roads to Santiago de Compostela. Starting in Vezelay, it crosses Bourges and Châteauroux before entering Limousin, via Crozant, then heads down to Ostabat in Pays Basque. Pilgrims can stop over in many towns and villages on their way, in particular : La Souterraine, Bénévent l'Abbaye, Saint-Laurent-les-Églises, Saint-Léonard de Noblat, Limoges (where the trail got its name), Flavignac, Les Cars, and Châlus (there is an alternative way along the GR 654 through Salignac and Saint-Laurent-sur-Gorre). Next, the road heads towards the Landes and joins the other roads in Ostabat to cross the Pyrénées. They merge to become one road, the only one leading to Santiago de Compostela, known as Camino francés. A new road to Compostela (La voie de Rocamadour en Limousin et Haut Quercy) was marked from Bénévent l'Abbaye to Rocamadour. M. +33 (0)6 76 82 23 05



Water fun centres

Centre aquarécréatif le Splash - D5
19400 Argentat

T. +33 (0)5 55 28 31 70
mairie@argentat.fr
www.argentat.fr/splash
Lat. 45.100532702707945
Long. 1.943957805633545

Pôle de loisirs nautiques piscine aquarécréative - C5

19120 Beaulieu-sur-Dordogne
T. +33 (0)5 91 52 55
+33 (0)5 55 91 09 94
larivieralimousine@mvacances.com
www.beaulieu-tourisme.com
Lat. 44.984349 – Long. 1.832377

Espace aquarécréatif des Aubazines - E4

19110 Bort-les-Orgues
T. +33 (0)5 55 96 02 49
mairie-bort-les-orgues@wanadoo.fr
www.bort-les-orgues.com
Lat. 45.41838007914307
Long. 2.482438087463379

Centre aquarécréatif intercommunal d'Egletons - D4

Espanade Ventadour
19300 Egletons
T. +33 (0)5 55 93 93 90
centreaquarecreatif@cc-ventadour.fr
www.cc-ventadour-19.com
Lat. 45.40944444444444
Long. 2.056388888888889

Espace aquarécréatif des Grands Prés - C4

19130 Objat
T. +33 (0)5 55 25 82 94
contact@tourismeobjat.fr
www.tourismeobjat.com
Lat. 45.26615802562591
Long. 1.410444974899292

Centre aquarécréatif de l'Auzelou - C4

19000 Tulle
T. +33 (0)5 55 20 08 08
centre.aqua@ville-tulle.fr
www.ville-tulle.fr/web/centre_aquarecreatif
Lat. 45.27937092915476
Long. 1.7840981483459472

Centre aquarécitatif - B2

87200 Saint-Junien

T. +33 (0)5 55 01 11 00

eau.bleue@laposte.net

www.cc-vienneglane.fr

Lat. 45.895777 – Long. 0.896551

Espace Aqua'Noblat - Piscine - C3

87400 Saint-Léonard-de-Noblat

T. +33 (0)5 87 22 99 10

aqua-noblat@ccnoblat.fr

www.ccnoblat.fr

Lat. 45.830847611658186

Long. 1.4945697784423828

Villa Sport-Complexe aqua-récréatif et sportif - B4


87500 Saint-Yrieix-la-Perche

T. +33 (0)5 55 58 60 20

villasport@recrea.fr | www.villasport.fr

Lat. 45.52055555555556

Long. 1.20305555555556



Lakes for fishing

The Creuse, Corrèze and Haute-Vienne Fishing Federations and the region's tourism representatives selected a range of carnivorous fishing spots and family fishing holidays.

Predator fishing

- Lac de Vassivière
- Lac de Lavaud-Gelade – Saint Marc à Loubaud
- Lac de Saint-Pardoux
- Lac des Chezelles – Site des 3 lacs
- Lac de La Valette – Marcillac-la-Croisille
- Lac de Val – Bort-les-Orgues
- Lac de la Triouzoune – Neuvic
- Site du Pont Dudognon – St Laurent les Eglises

Family fishing

- Lac de Vassivière
- Etang des Pouyades – Magnac-Laval
- Lac de Saint-Pardoux
- Lac de Champsanglard / Lac de l'Age
- Lac Sainte-Hélène - Bujaleuf
- Lac de La Valette – Marcillac-la-Croisille
- Lac de la Triouzoune – Neuvic
- Lac du Diero - Egletons
- Lac de Bournazel / Etang Neuf - Seilhac
- Lac de Miel – Beynat
- Plan d'eau d'Arfeuille – Saint-Yrieix-la-Perche



Adventure parks

Escalad'arbres - D5

A tightrope trail with loads of exciting (supervised) activities : flying fox, rope bridges, nets...

Escalad'arbres.

6 rue Douvisis – 19400 Argentat

T. +33 (0)5 55 28 86 45

contact@adndordogne.org

www.adndordogne.org

Lat. 45.092853 – Long. 1.93119

Mayaventure - C5

A journey to the top of the forest with 80 activities divided into 5 courses (according to levels of difficulty) for visitors aged 8 and up (3 beginner courses, a discovery course, a sensation course, an adventure course and a daredevil course). Flying fox, rope bridges, tunnels... become a space

adventurer for a day !

Mayaventure

Centre Touristique du Coiroux

19190 Aubazine

T. +33 (0)5 55 27 21 10

www.parc-mayaventure.com

contact@parc-mayaventure.fr

Lat. 45.18442647091713

Long. 1.7087602615356445

Val aventure - E4

In a 3 hectare forest, next to the Château de Val, 7 courses (2 «little adventurers» courses, 2 yellow and green courses, 1 «frightful course», 1 «infernal» course, 1 «no-limit» course and «the challenge» a 1 km flying fox above the lake), 100 activities including cable surfing (unique in Limousin), the infernal flying fox, the diabolical bridge and the Tarzan leap.

Relais du Château de Val

19110 Bort-les-Orgues

T. +33 (0)4 71 40 34 14

info@valaventure.com | www.valaventure.com

Lat. 45.44369306670014

Long. 2.5073719024658203

Acrobat course - C3

Training with a certified instructor from May to October.

Place de la Mairie - 19370 Chamberet

T. +33 (0)5.55.98.30.12

mairie.chamberet@wanadoo.fr

www.chamberet.net

Lat. 45.58329 - Long. 1.72142

Nature Evasion fun park - C5

A family nature fun park with 5 tree trails including tyrolean traverses and monkey bridges, for visitors of all ages.

19500 Jugeals Nazareth

T. +33 (0)6 16 99 07 95

Lat. 45.073841

Long. 1.54303600000003

Accrobranches Station Sports

Nature Ventadour - Lac de la

Valette - D4

Many adventure trails and techniques : different types of rope bridges and a gigantic 260 metre tyrolian traverse above the park's lake.

10 promenade du Lac de la Valette

19320 Marcillac la Croisille

T. +33 (0)5 55 27 84 27

contact@cdlnpa-marcillac.fr

www.centrelouis-marcillac.fr

Lat. 45.268876359953694

Long. 2.007322311401367

Tree fun park - E4

3 trails: one for children aged 3 to 6 (6 activities - just 50 cm from the ground), one for children aged 7 to 10 (10 activities - 1.5 metres from the ground) and one for children over 11 and adults (14 activities - at least 3 metres above ground level).

19200 Mestes

T. +33 (0)6 24 12 85 72

Lat. 45.50055555555556

Long. 2.322777777777778

Les têtes en l'air tree fun park - D4

4 tree trails along Ruffaud pond amidst a classified nature site, just 5 minutes from the Gimel waterfalls and 10 minutes from Tulle. You'll enjoy our 2 tall tyrolean traverses and there is something for climbers of all levels.

Etang de Ruffaud

19800 Saint Priest de Gimel

T. +33 (0)5 55 20 82 15

www.lestetesenlair.com

Lat. 45.310422 - Long. 1.865661

Parc Wizz'Titi - C5

In the heart of the Saulières nature site, near Brive-la-Gaillarde, WIZZ' TITI park invites visitors to spend an unforgettable day in the air. 5 tree fun courses and a 100 metre flying fox. Activities for children of all ages (3 and up): a good way

for them to have fun while developing their sense of balance and motor functions. If you don't enjoy heights, there is a barefoot course : develop your senses by walking on tree bark, pebbles, in mud...

Chemin des Saulières - 19270 Ussac
T. +33 (0)6 78 19 53 45
contact@wizztiti.fr | www.wizztiti.fr
Lat. 45.204311 – Long. 1.548128

Escalad'arbres - C4

Tree fun park with different platforms to reach.
La Lombertie - 19130 Voutezac
T. +33 (0)5 55 84 73 54
contact@oxygenesportsnature.org
www.oxygenesportsnature.org
Lat. 45.269261 – Long. 1.452727

Parc d'arbre en arbre - D3

Located between Vauveix and Broussas, by the gorgeous Vassivière lake, this new generation of fun parks offers 96 activities with 7 different level courses. 2 and a half fun hours to spend with family or friends, discovering the forest in a safe yet thrilling way.

D'arbre en arbre – Broussas de Maulde
23340 Faux la Montagne
T. +33 (0)5 55 67 94 23
M.+33 (0)6 88 02 45 33
info@arbreenarbrevassiviere.com
www.arbreenarbrevassiviere.com
Lat. 45.78629 – Long. 1.90395

Les Perchés de Chabrières - D2

A supervised acrobatic tree trail located opposite Guéret's Gigantic Maze. Open during the Easter holidays from 10am to 6pm (booking required for groups) and every day from 10am to 6pm from 2nd July to 4th September. Open week-ends in September from 2 to 6pm. Booking is compulsory for any other dates.

5 Le Martineix 23200 Moutier Rozeille
T. +33 (0)5 55 67 23 93
M. +33 (0)6 89 87 83 18
sensacimes@gmail.com
www.sensacimes.fr

Adventure in the trees - D1

At the foot of the Pierres Jaumâtres nature site, come spend 2 exciting hours on our 4 courses. Flying fox, rope bridges... Discovery course for children aged 4 and up.

Les Pierres Jaumâtres
23600 Toulx Sainte Croix
T. +33 (0)5 55 65 43 11
contact@lespierresjaumatres.fr
www.lespierresjaumatres.fr
Lat. 46.2877778 – Long. 2.2186111

Parcours aventure espace Hermeline - B3

6 different level courses, 60 activities, enabling visitors to climb as high as 15 m above the ground and a 150 metre flying fox above the lake.

Espace Hermeline - Avenue du plan d'eau
87230 Bussière-Galant
T. +33 (0)5 55 78 86 12
accueil@espace-hermeline.com
www.espace-hermeline.com
Lat. 45.6344444444444
Long. 1.03638888888889

Tarz'en arbre - B2

This adventure park in the forest invites you on a unique family adventure: 7 levels, 80 activities, 4 giant flying foxes. For kids, a park with 22 games enabling them to test their strength and to play Tarzan. For our most daring visitors: a black course and the Tarz'en Arbre challenge await you!

Tarz'en arbre - Zone de loisirs lac d'Uzurat Brachaud – 87000 Limoges
T. +33 (0) 06 33 17 87 38
www.tarz-en-arbre.com
Lat. 45.889052 – Long. 1.297073

Saint Pardoux Lake – Arbre et Aventure tree fun park – B2

6 trails with over 60 activities for climbers of all levels.

Santrop - 87640 Razes
T. + 33 (0)5 55 71 04 40
info@lacsaintpardoux.fr
www.lacsaintpardoux.fr

Gigantic Maze - Guéret - D2

This 2.2 hectare labyrinth has 4.5 km of alleyways. Here nature is shaped into various traps and a simple walk becomes a giant treasure hunt for visitors of all ages.

T. +33 (0)5 55 41 01 97

www.labyrinthe-gueret.fr

Lat. 46.13500273562129

Long. : 1.8681907653808594



Spa

EvauX-les-Bains - E2

At the heart of the Pays des Combrailles, EvauX-les-Bains is the ideal place for a relaxing stay in a spa resort.

T. +33 (0)5 55 65 50 01

T. +33 (0)5 55 65 50 90

www.evauXthermes.com

evauX.thermes.hotel@wanadoo.fr

Lat. 46,176623 – Long. : 2,485466



Culture and heritage

In Limousin





Art and History towns

Limoges - B3

Limoges is one of France's 146 "Art and History Towns": a label awarded to the city for the quality of its heritage, its 2.000 year old history and for its Arts of Fire (porcelain, enamel, stained-glass windows).

T. +33 (0)5 55 34 46 87

www.limoges-tourisme.com

Lat. 45.831236 – Long. 1.263599



Art and History Areas

Pays Vézère et Ardoise - C4

15 towns belong to this "Art and History Area", each with its own rich and diversified monument heritage, preserved nature and landscape heritage.

T. +33 (0)5 55 84 95 66

Pays Monts et Barrages - C3

With its rural religious edifices, its nature, water and landscape heritage, the "Monts et Barrages" Area offers a rich, often little-known range of sites to be discovered.

T. +33 (0)5 55 69 57 60

www.monts-et-barrages-en-limousin.fr

Pays des Hautes Terres

Corréziennes et de Ventadour - D3/D4

A brand new Art and History Area, which includes 44 towns. Its main assets are the history of the Ventadour Viscounty and the area's natural heritage sites.

T. +33 (0)5 55 27 69 26



Museums

The Labenche Museum

Brive-la-Gaillarde - C5

Located in the noble Labenche mansion and built during the Renaissance, the Labenche Museum is an important listed building and is one of the region's most beautiful monuments. Among its 17 exhibition rooms, you will find a collection of Mortlake tapestry works, true gems of 17th century English tapestry. The Labenche is the only museum in Europe to own such a remarkable collection!

T. +33 (0)5 55 18 17 70

www.musee-labenche.com

Lat. 45.15798 – Long. 1.536158

The Neanderthal Man Museum

La-Chapelle-aux-Saints - C5

A Neanderthal man (80.000 BC) was found in La-Chapelle-aux-Saints in 1908 and a visit to this museum will drastically change the way visitors see their prehistoric ancestors.

T. +33 (0)5 55 91 18 00

www.neandertal-musee.org

Lat. 44.98183 – Long. 1.712923

The President Jacques Chirac Museum- Sarran - D4

A collection of presents received by President Chirac that will take visitors on a journey around the world.

T. +33 (0)5 55 21 77 77

www.museepresidentjchirac.fr

Lat. 45.411406 – Long. 1.951361

The Cloister Museum - Tulle - C4

Discover lower Limousin's history in this 3-storey museum, a listed monument, located in a 13th century Benedictine monastery, in the heart of medieval Tulle.

T. +33 (0)5 55 26 91 05

www.ville-tulle.fr

Lat. 45.267729 – Long. 1.770773

Ussel's Museum - D3

1976 museum dedicated to history, arts and Ussel's traditions, from the plateau de Millevaches, to the Triouzoune and upper Dordogne valleys. Its collections enable visitors to rediscover everyday life and trades that have disappeared or are on the verge of disappearing. (blacksmiths, weavers, wooden-shoemaking...).

T. +33 (0)5 55 72 54 69

+33 (0)5 55 72 40 73

www.ussel19.fr

Creuse's Tapestry Museum - Aubusson - D2

Aubusson Tapestry is on UNESCO's Intangible Heritage List, honouring the art and the know-how of the town's weavers and artists. Six centuries of masterpieces are represented here, as well as in the Tapestry Weaver's House, workshops, factories and galleries. Don't miss Fougerol's collection of antique tapestries and tapestry exhibition of the Castle Church Felletin.

T. +33 (0)5 55 66 54 60

www.cite-tapisserie.fr

Lat. 45.954685 – Long. 2.170143

Creuse's Aviation Air Memorial Museum Bellegarde-en-Marche - D2/E2

A tribute to Creuse's aviators throughout different collections : models, photos, documents, medallions...

Open from 30th June to 8th September

www.airmemorialcreusois.fr

T. +33 (0)5 55 67 65 27

The Electricity Museum Bourgneuf - C2

Bourgneuf was one of France's first towns to have had electricity (1886). Its museum presents the history of electricity and its mechanisms. (texts, drawings, photos, models and manual activities).

T. +33 (0)5 55 64 12 20

www.ot-bourgneuf.com

Lat. 45.95299960019862

Long. 1.7443370819091796

Mine Museum

Bosmoreau-les-Mines - C2

The history of Limousin coal-mining is retraced here (1784 to 1958) throughout 7 exhibition rooms. Walk along «chemins de la mine" trail, an opencast mine museum.

T. +33 (0)5 55 64 20 52

T. +33 (0)6 08 89 67 11

www.museedelamine.fr

Lat. 45.9983926304258

Long. 1.74785614013672

Monet-Rollinat Centre Fresselines - C1

An exhibition dedicated to Impressionists (Monet, Guillaumin, Détroy...) who brought their easels to the Creuse valley. Contemporary artists also exhibit their work here.

T. +33 (0)5 55 89 27 73

+33 (0)5 55 89 24 61

Lat. 46.380802 – Long. 1.681041

The Art and Archaeology Museum Guéret - D2

In Guéret, birthplace of the renowned "Creuse masons", sculpted granite is everywhere. Its Art and Archaeology museum displays spectacular works.

T. +33 (0)5 55 52 37 98

www.ville-gueret.fr

Lat. 46.165893 – Long. 1.87068

Eugène Jamot Museum Saint Sulpice les Champs - D2

Have you ever heard of tsetse flies? You know, the type of flies that transmit sleeping disease. Well, Eugène Jamot (1879-1937) found a cure for this disease. This politically committed doctor from Creuse created a remedy that is still honoured and celebrated in tropical Africa today.

T. +33 (0)5 55 67 63 57

www.espace-jamot.fr

Lat. 45.9874205909687

Long. 1.97341918945313

René Baubérot Museum Chateauponsac - B2

Limousin's first ethnographic museum: rich and varied collections, representing everyday life in Limousin in 1900.

T. +33 (0)5 87 59 51 18

www.museechateauponsac.com

Lat. 46.131654 – Long. 1.274905

The Adrien Dubouché Museum Limoges - B3

A 2-storey museum with a lovely Art Deco exterior, home to outstanding ceramic collections from different time periods: stoneware, earthenware, and porcelain (12.000 items from all over the world).

T. +33 (0)5 55 33 08 50

www.musee-adriendubouche.fr

Lat. 45.832761 – Long. 1.251626

The Fine Arts Museum - Limoges - B3

Located in an 18th century episcopal palace, the Limoges Fine Arts Museum

has remarkable collections: goldsmithing and enamel pieces, Egyptian and Gallo-Roman archaeology, Medieval and modern sculptures, paintings by Renoir, Guillaumin, Suzanne Valadon...

T. +33 (0)5 55 45 98 10

www.musee-bal.fr

Lat. 45.829098 – Long. 1.26626



Contemporary art centres

Meymac's Contemporary Art Centre - D3

A contemporary art exhibition located in an abbey: a harmonious and delightful ensemble.

T. +33 (0)5 55 95 23 30

www.cacmeymac.fr

Lat. 45.535198 – Long. 2.147119

Sous-Parsat church - D2

On the outside, this small 19th century church is rather plain. However, as you enter it, get ready for a shock! The entire interior is covered in paintings of scenes from the Old and the New Testaments. They were painted from 1986 to 1995 by local artist Gabriel Chabrat. His paintings give the place a powerful feeling of timelessness.

T. +33 (0)5 55 62 55 93

www.ahun-creuse-tourisme.com

Lat. 46.0546199744933

Long. 1.98041439056396

Vassivière International contemporary art centre - D3

A lighthouse amidst an ocean of greenery: Vassivière's International Art

and Landscape Centre is a lighthouse, bordered by a thousand hectares of water, an ocean in the middle of the countryside! It dominates the lake the way an ocean lighthouse would and its light shines upon the numerous contemporary art exhibitions that take place here each year. It also has a library and an artists' workshop. The centre's architecture itself is a masterpiece, designed by Aldo Rossi and Xavier Fabre. It is surrounded by a sculpture park where artists from around the world left a trace. Creuse is a garden of culture!
T. +33 (0)5 55 69 27 27
www.ciapiledevassiviere.com
Lat. 45.801999 - Long. 1.864758

The Paul Rebeyrolle Museum - Eymoutiers - C3

Forty of Rebeyrolle's representative works, painted from 1959 to today, are on display in this unique art centre. Temporary exhibitions promoting French and francophone artists are organized here regularly.
T. +33 (0)5 55 69 58 88
www.espace-rebeyrolle.com
Lat. 45.738777 - Long. 1.751118


The Regional Contemporary Art Collection - B3

Created in Limoges in 1982, this is a collection of the most representative tendencies in contemporary works. The 19th century building is a true architectural curiosity. Its activities include collecting, personal exhibits and publishing monographs.
T. +33 (0)5 55 77 08 98
www.fraclimousin.fr
Lat. 45.837411 - Long. 1.255231

Haute-Vienne's Contemporary Art Museum Rochechouart - A3

An exceptional collection of artworks by artists represented in major museums across Europe. A permanent

collection along with regular temporary exhibitions on specific themes (landscape, history and fiction).
T. +33 (0)5 55 03 77 77
www.musee-rochechouart.com
Lat. 45.822085 - Long. 0.819941



Know-how

Pans de Travassac - Donzenac - C4

Venture deep into the magical world of Corrèze's last operational slate quarry : les Pans de Travassac, created over 300 years ago.
T. +33 (0)5 55 85 66 33
www.lespansdetravassac.com
Lat. 45.2242036711528
Long. 1.5483534336090088

« Point de Tulle » lace workshop - C4

Workshop created by « Association Diffusion et Renouveau du Point de Tulle », which shows different techniques of tulle lace-making.
T. +33 (0)6 75 19 74 12
Lat. 45.269148 - Long. 1.772447

Maugein accordion factory - Tulle - C4

Maugein has been making a wide range of diatonic and chromatic accordions since 1919. It is an «Entreprise du patrimoine vivant» (« Live Heritage Company »). It is France's only accordion-making factory.
T. +33 (0)5 55 20 08 89
www.accordeons-maugein.com
Lat. 45.241883 - Long. 1.737706

Tulle's Weapon Museum - C4

Tulle's weapon museum is part of the town's industrial heritage. It was found-

ded in 1979 by the National Weapon Factory and gives visitors a panorama of the history weaponry in France and abroad, with a particular focus on weapons made in Tulle.

T. +33 (0)5 55 26 22 15

www.ville-tulle.fr

Lat. 45.25992 – Long. 1.751955

The Tapestry-weaver's House - Aubusson - D2

A 16th century house where visitors can take a trip through time, in the heart of the world's tapestry capital. A booklet is available for children.

T. +33 (0)5 55 66 32 12

www.tourisme-aubusson.com

Lat. 45.9569677547453

Long. 2.16949939727783

The Pouligny Tillery Eco-museum - Chéniers - D1

Come discover the Fire trades! Tilers, brick-makers, potters, blacksmiths, wheelwrights will gladly show you the tricks of their trades. A brand new video, artworks, models and the museum enable visitors of all ages to learn more about these fascinating trades.

T. +33 (0)5 55 62 19 61

www.tuilerie-pouligny.com

Lat 46.321815 – Long. 1.827765

The diamond cooperative Felletin - D2

From 1890 to 1982, thousands of diamonds were sculpted along the river Creuse : its water provided energy for the plant's machines. The history of this activity, as well as the different sculpting techniques are presented here, where the old diamond factory used to be.

T. +33 (0)5 55 66 54 60

www.felletin-tourisme.fr

Lat. 45.8785366211451

Long. 2.1478271484375

Tapestry exhibition at the castle church - Felletin - D2

Each year from May to October, exhibitions on various themes take place in this restored 15th c. Gothic church.

T. +33 (0)5 55 66 54 60

www.felletin-tourisme.fr

Lat. 45.8828387253076

Long. 2.1738338470459

Village de Masgot - D2

Strange and naïve 19th century granite sculptures ornate this village which has become a learning place for rock sculptors.

T. +33 (0)5 55 66 98 88

www.masgot.fr

Lat. 46.036539 – Long. 2.03496

Domaine de Banizette

La Nouaille - D3

Limousin's only architectural rural ensemble made up of 3 buildings from the 16th and 17th centuries, listed as Historical Monuments.

They tell the story of isolated rural life and display tools, domestic objects, postcards and pictures.

T. +33 (0)5 55 83 28 55

www.banizette.com

Lat. 45.8402810545009

Long. 2.09976196289063

The Gesture and Tool House

Saint-Michel-de-Veisse - D2

The Gesture and Tool House and Leon the Rabbit's Trail are a fun way for kids to learn about trades of the past.

T. +33 (0)6 10 55 69 82

Lat. 45.9538889 – Long. 2.0594444

La Grange Brodée - Saint Pardoux Morterolles - C2

An original museum in a barn with a multitude of sewing and embroidering objects on display.

T. +33 (0)5 55 64 15 83

M. +33 (0)6 83 75 77 68

Lat. 45.9044444 – Long. 1.8244444

The Puycheny Tillery Saint-Hilaire-les-Places - B3

Visit the Puycheny tile-making workshop and discover how old fashioned tiles were made by seven generations of rural tile makers and their workers, also specialized in chestnut woodwork.

T. +33 (0)5 55 58 35 19

www.pays-nexon.fr

Lat. 45.607477 – Long. 1.164649

The Got Paper Mill - C3

Watch expert papermakers and printers using the mill's old-fashioned machinery and discover how papermaking and graphic arts developed.

T. +33 (0)5 55 57 18 74

www.moulindugot.com

Lat. 45.853106 – Long. 1.461697

The Arts Trades Route

The skills of Limousin's arts and craftsmen are an important part of our heritage. Discover their rare and original techniques by visiting their workshops (50) on Limousin's Arts Trades Route. Watch these talented men and women transform wood, earth, leather, stone and glass before your very eyes!

T. +33 (0)5 55 34 59 96

www.pma-limousin.fr



“Maisons des Illustres” (famous houses)

Edmond Michelet Museum – Brive – C5

Edmond Michelet was a statesman (1899-1970) who participated in the

French Resistance. This WWII Museum is located in his family's home. Its 9 exhibition rooms are dedicated to the different aspects of World War II.

T. +33 (0)5 74 06 08

<http://museemichelet.brive.fr>

Lat. 45.156183 – Long. 1.527936

The Martin Nadaud Museum Soubrebost la Martinèche - D2

Martin Nadaud was a mason, a member of Parliament, a political exile and Creuse's prefect. Learn more by visiting this dynamic museum and take a relaxing stroll in its formal garden.

T. +33 (0)5 55 64 23 71

www.martinaudaud-martineche.com

Lat. 45.98386 – Long. 1.854279

Jean Giraudoux's Home - Bellac – B2

This is the house where French writer Jean Giraudoux was born in 1882. His personal library and various documents can still be seen and each summer, different exhibitions take place here, organized by the “Amis de Jean Giraudoux” association.

T. +33 (0)5 68 10 61

Lat. 46.12224336343615

Long. 1.0489797592163086

Gay-Lussac Museum

Saint-Léonard de Noblat – C3

A scientific and biographical museum which contains a collection of objects that once belonged to renowned scientist Gay-Lussac (clothes, lab instruments, books, photographs...).

T. +33 (0)5 55 56 25 06

www.gaylussac.fr

Lat. 45.83658112291494

Long. 1.4893662929534912



Theme parks

Corrèze's bird park Perpezac le Noir - C4

A 5 hectare park dedicated to birds from around the world, particularly endangered species.

T. +33 (0)5 73 67 70

+33 (0)6 21 12 19 37

www.oiseauxdumonde.com

Lat. 45.342011 - Long. 1.565294

Scénovision® - Bénévent-l'Abbaye - C2

Bénévent's abbey, on the road to Santiago de Compostela, is a Romanesque art gem (44 capitals, 145 sculpted modillions). 6 exhibition rooms, over 1.000sqm with the most up-to-date technology (a giant screen, 3D photos...), a real live theatre on the move!

New in 2013 : new "Le Chef d'oeuvre du Pèlerin" room (pilgrim's masterpiece) : a carpenter's expedition around France and its powerful landscapes.

T. +33 (0)5 55 62 31 43

scenovision@wanadoo.fr

www.benevent-scenovision.fr

Lat. 46.1172222 - Long. 1.6386111

Bosmoreau les Mines velorail - C2

A fun and unusual (and slightly sporty!) outing... the "velo rail" (literally bike railway) follows the old railway that was used to transport coal from Bosmoreau to Bourgneuf (10km round trip). An original way to discover the area's unique landscapes and panoramas : Thaurion valley, the forest, a viaduct, Zizim tower and Bourgneuf...

T. +33 (0)5 55 64 10 91

M. +33 (0)6 72 24 81 97

www.veloraildelamine.fr

Le Palais Buffalo Farm

Bourgneuf - C2

Creuse's 1st organic buffalo farm: 60 buffaloes roaming in semi-captivity in a 50 hectare park. Visit the park and discover different objects used by Indians.

T. +33 (0)5 55 64 15 63

www.bison-nature.com

Lat. 45.995292 - Long. 1.769743

The Monts de Guéret Animal Park Sainte Fevre - D2

Legendary and fascinating wolves in their natural environment. Visit the park, then experience the museum, where reality and fiction meet.

T. +33 (0)5 55 81 23 23

www.loups-chabrieres.com

Lat. 46.12786498954041

Long. 1.8785762786865234

Beaupré Ostriches - Sagnat - C1

Ostrich Farm and gift shop with decorated eggs, ostrich leather items, soaps and meats...

T. +33 (0)5 55 89 07 45

Lat. 46.391523201306626

Long. 1.6215991973876953

The Reynou Zoo and Landscape Park - Le Vigen - B3

This wild animal park is home to over 550 animals from the 5 continents, living in semi-captivity. It is located next to a 10 hectare landscape park with its 132 trees and bush species.

T. +33 (0)5 55 00 40 00

www.parczooreynou.com

Lat. 45.75923 - Long. 1.29982

Limousin's Aquarium - Limoges - B3

Come and discover the fabulous diversity of inhabitants from the Earth's furthest oceans and mightiest rivers.

T. +33 (0)5 55 33 42 11

www.aquariumdulimousin.com

Lat. 45.827648 - Long. 1.259866

Montrol-Sénard - B2

A reenactment of old-fashioned trades: a shoemaker, a clog maker, a 1930s elementary school, a washhouse and much more.

T. +33 (0)5 55 68 12 79

www.tourisme-haut-limousin.com

Lat. 46.031266 – Long. 0.959244

Insect City - Nedde - C3

Explore the fascinating world of insects in this 400 sq. metre entomological museum and its 8.000 sq. metre garden.

T. +33 (0)5 55 04 02 55

M. +33 (0)6 86 45 43 29

www.lacitedesinsectes.com

Lat. 45.700904 – Long. 1.816521

Feeriland - Veyrac - B2

An interactive, fun and instructive visit of the land of miniatures with giant historical or imaginary models.

www.feeriland.com

T. +33 (0)5 55 03 16 71

Lat. 45.8964 – Long. 1.076403



Remarkables Towns and Villages

FRANCE'S PRETTIEST VILLAGES

Collonges-la-Rouge - C5

Collonges was built in the 12th century and was once a popular stopover for pilgrims on their way to Santiago de Compostela. Its red sandstone walls highlight the Limousin countryside.

T. +33 (0)5 55 25 47 57

www.ot-collonges.fr

Lat. 45.062025 – Long. 1.655261

Curemonte - C5

4 towers, 3 castles on a rocky spur: an incomparable charm that will enchant history and architecture lovers.

T. +33 (0)5 55 84 04 79

www.ot-collonges.fr

Lat. 45.002984 – Long. 1.741934

Mortemart - B2

Let the monastic fervor overcome you!

This is Haute-Vienne's smallest prettiest village. It had 3 convents in the 15th century. You can still admire the chapel, the church, the retable and the beautiful houses.

T. +33 (0)5 55 68 12 79

Lat. 46.042557 – Long. 0.957355

Saint-Robert - C4

Scenery from a fairy-tale : lanes, shops, residences, ramparts, frame walls, a magic fountain...

T. +33 (0)5 55 25 21 01

+33 (0)5 55 25 96 73

www.tourismeobjat.com

Lat. 45.255072 – Long. 1.293898

Séгур-le-Château - B4

A fairytaleish village where the Auvézère river encircles feudal castles and noble residences.

T. +33 (0)5 55 73 39 92

www.offitourisme-segur.com

Lat. 45.430684 – Long. 1.304026

Turenne - C5

Stroll through the narrow lanes lined with old house and climb your way up to the castle's ruins. When you reach the top, you will feel the pride once felt by Turenne's viscounts, with the city at your feet.

T. +33 (0)5 55 24 08 80

www.brive-tourisme.com

Lat. 45.053878 – Long. 1.58186

FRANCE'S PRETTIEST DETOURS

Aubusson - D2

Halfway between Clermont-Ferrand and Limoges, visit the world's tapestry capital Aubusson and its green surroundings. Its architectural heritage is a tribute to the power of the past and of the famous Creuse masons' history.

T. +33 (0)5 55 66 32 12

www.tourisme-aubusson.com

Lat. 45.957952 – Long. 2.167397

Meymac - D3

Nested on the edge of the Millevaches nature Park, surrounded by rivers with exceptionally clear waters, Meymac is a perfect example of Limousin's soft plains and mighty forests.

T. +33 (0)5 55 95 18 43

www.tourismemeymac.fr

Lat. 45.535213 – Long. 2.147141

Saint-Léonard de Noblat - C3

This charming medieval town is dominated by its listed Romanesque church and located on road to Santiago de Compostela. Don't miss the "Historail" museum (Limousin railway museum) and the Gay-Lussac museum, tannery and porcelain factory.

T. +33 (0)5 55 56 25 06

www.otsi-noblat.fr

Lat. 45.836671 – Long. 1.489742

Saint-Yrieix-la-Perche - B4

Saint-Yrieix is a pleasant place to stroll: its quaint cobblestone roads, its cultural heritage and gastronomy deserve to be discovered.

T. +33 (0)5 55 08 20 72

www.tourisme-saintyrieix.com

Lat. 45.516422 – Long. 1.206157

Uzerche - C4

From the top of this fortified city, overlooking the Vézère river and its many vaulted paths, old houses and masterpieces of Romanesque art, you will understand why Uzerche was called

the "unassailable", often besieged but never overtaken.

T. +33 (0)5 55 73 15 71

www.pays-uzerche.fr

Lat. 45.42466 – Long. 1.562483



Medieval Limousin

The Monks' Canal – Aubazine – C5

A 1.5 km outstanding work of art (12th c.), sculpted in rock by the abbey's Cistercian monks: it supplied water from Coyroux river to the abbey and various mills and fishponds.

T. +33 (0)5 55 25 79 93

www.pays-aubazine-beynat.fr

Lat. 45.172447 – Long. 1.679192

Middle Ages Discovery Centre

Egletons - D4

Step back into the Middle Ages : day-to-day life, monastic life, dynastic struggles, the development of commerce and technical innovation (architecture, artifacts, weapons...).

T. +33 (0)5 55 93 29 66

www.mairie-egletons.fr/cdma.htm

Lat. 45.408574 – Long. 2.044444

Xaintrie's medieval farms

Saint-Julien-aux-Bois - D5

A fun and lively re-enactment of the life of Xaintrie peasants during the 15th century. Tour the farms with an outstanding medieval specialist!

T. +33 (0)5 55 28 31 30

www.vacances-en-correze.net

Lat. 45.13467721167099

Long. 2.130424976348877

ROMANESQUE CHURCHES

The ancient Cistercian abbey church - Aubazine - C5

Cistercian bareness is what characterizes this 12th century Romanesque abbey. A unique Limousin-style octagonal bell tower used to dominate the church. The abbey's furniture is remarkably well-conserved with sculpted pieces such as Saint Etienne's 13th century grave, remnants of a 15th c. grave and France's oldest closet (12th c.) as well as 17th c. sculpted wooden stalls.

T. +33 (0)5 55 25 79 93

www.pays-aubazine-beynat.fr

Lat. 45.174315 - Long. 1.670619

St Pierre Abbey

Beaulieu-sur-Dordogne - D5

Saint-Pierre abbey is all that is left of the Benedictine abbey founded in the 9th century by Raoul de Turenne, Bourges's bishop. One of France's most beautiful tympanums representing Judgement Day can be seen here.

T. +33 (0)5 55 91 09 94

www.beaulieu-tourisme.com

Lat. 44.978149 - Long. 1.838016

St-André/St-Léger Abbey

Meymac - D3

An abbey-church built in the 12th and 13th centuries with a Limousin style gateway and Archaic Romanesque capitals. A 12th century Black Madonna (typical of the Auvergne region) can be seen in the nave.

T. +33 (0)5 55 95 18 43

www.tourismemeymac.fr

Lat. 45.53521 - Long. 2.14739

Saint-Michel des Anges fortified church - Saint Angel - D4

In the Middle Ages, this 11th/12th c. church was part of a castle and Benedictine monastery which depended

on Poitou's Charroux abbey. In the summertime, temporary exhibitions take place in the capitulary room and in the abbey's former kitchens.

T. +33 (0)5 55 96 18 09 (Mairie)

+33 (0)5 55 72 11 50

www.otussel.fr

Lat. 45.5097222 - Long. 2.2425

Le Vigeois's Abbey - C4

A 12th century church built where the ancient priory used to be. Its northern gate is typical of Limousin Romanesque art. Capitals and a treasure can be seen in the church.

T. +33 (0)5 55 98 96 44

www.tourisme-donzenac-vigeois.fr

Lat. 45.358814 - Long. 1.500841

Saint-Sylvain Romanesque church Ahun - D2

A 12th century church built above the 9th/10th century crypt, bearing witness to an old pagan temple where Ahun's patron saint (St Sylvain) is buried. Various religious pieces of art can be found here, as well as remarkable woodwork.

T. +33 (0)5 55 62 55 93

www.ahun-creuse-tourisme.fr

Lat. 46.0874598173148

Long. 2.04534530639648

Sainte-Valérie Abbey

Chambon-sur-Voueize - E2

Saint Valerie abbey is one of Limousin's major Romanesque art edifices, with a square 2 level bell tower, a 13th century «porch» bell tower, sculpted wooden stalls and 17th century gates.

T. +33 (0)5 55 82 15 89

www.ot-chambonsurveoize.fr

Lat. 46.189257 - Long. 2.425511

Moutier d'Ahun - D2

Moutier's Romanesque church, once a Benedictine abbey, holds admirable

17th century woodworks.
T. +33 (0)5 55 62 55 93
www.ahun-creuse-tourisme.com
Lat. 46.090749 – Long. 2.05601

Le Chalard's Romanesque church - B3

An 11th century church, built on a hill, fortified by the English during the Hundred Years' War. Inside the church, visitors can admire a 15th century sculpted oak buffet, a 13th century "champlevé" enamel shrine, crusader Gouffier de Lastours's tomb and 22 sculpted capitals. Outside, the "Monks' cemetery" is a unique collection of forty 12th century sculpted granite and serpentine tombstones.
T. +33 (0)5 55 09 99 99
Lat. 45.549806 – Long. 1.131806

Saint Pierre Collegiate church Le Dorat - B1

Le Dorat's collegiate church, an 11th century Romanesque masterpiece, boasts an octagonal arrow, with a 13th century golden angel upon it, 60 m high. Israël and Theobald, the town's guardian saints' relics are kept here.
T. +33 (0)5 55 60 76 81
Lat. 46.214441 – Long. 1.082067

Saint Eutrope church - Les Salles Lavauguyon - A3

The church, dedicated to Saint-Eutrope, bishop of the town of Saintes in the end of the 3rd century, is one of the most striking examples of Romanesque architecture in Limousin. It is a listed monument with remarkable Romanesque frescoes depicting different scenes from the Old and the New Testament, which were discovered under a layer of plaster.
T. +33 (0)5 55 00 30 68
Lat. 45.745306 – Long. 0.694199

Saint-Léonard de Noblat Collegiate church - C3

Saint-Léonard's Collegiate church is a

tremendous reliquary built in the beginning of the 11th century to protect the relics of the town's patron saint. The church is a listed monument on the road to Santiago de Compostela and was added to UNESCO's World Heritage list in 1998.

T. +33 (0)5 55 56 25 06
www.otsi-noblat.fr
Lat. 45.837418 – Long. 1.489699

Saint Pierre Saint Paul Abbey Solignac - B3

In 652 "good king Dagobert" enabled his treasurer, Saint-Eloi, to found Limousin's first monastery. The town of Solignac was built around the abbey. Prestigious concerts take place regularly in this remarkable place.
T. +33 (0)5 55 00 42 31
www.tourisme-solignac.com
Lat. 45.754087 - Long. 1.275101

TOWERS - DUNGEONS - BRIDGES - FORTRESSES AND CASTLES

Val castle - E4

This 1440 feudal fortress offers a breathtaking view of Bort-les-Orgues's lake and lively events and exhibitions take place here.
T. +33(0)4 71 40 30 20
+33 (0)5 96 02 49
www.chateau-de-val.com
Lat. 45.443061 – Long. 2.505569

Sédières castle - Clergoux - D4

A Renaissance gem in the woods, whose granite walls host a yearly summer music festival and prestigious exhibitions.
T. +33 (0)5 55 27 76 40
www.sedieres.fr
Lat. 45.294437 – Long. 1.951232

The Ventadour Fortress - D4

High upon a rocky spur (562 metres above ground level) the ruins of Ventadour castle overlook the Luzège

gorges. The castle once symbolized medieval power and the courtly love associated with the troubadour, Bernard de Ventadour.

T. +33 (0)5 55 93 04 34

www.tourisme-egletons.com

Lat. 45.392393 – Long. 2.115726

Pompadour castle - C4

A monumental feudal castle founded in the 11th century by the noble Lastours and Pompadour families. It was offered to the famous Marquise de Pompadour by King Louis XV.

T. +33 (0)5 55 98 55 47

+33 (0)5 55 98 51 10

www.les3tours-pompadour.com

Lat. 45.396762 - Long. 1.381059

Merle Towers - D5

Defying time from the top of its rocky piton, the unassailable feudal citadel of Tours de Merle overlooks the Maronne Valley.

T. +33 (0)5 55 28 22 31

www.st-geniez-omerle.com

Lat. 45.062791 - Long. 2.077103

Zizim Tower and castle

Bourganeuf - C2

Prince Zizim, the son of a powerful Ottoman sultan was banished and sent to the medieval town of Bourganeuf. A tower was built for his exile in 1484.

T. +33 (0)5 55 64 12 20

www.ot-bourganeuf.com

Lat. 45.9626062224216

Long. 1.7578125

Boussac castle - D1

Despite its austere appearance, this castle where George Sand once lived, has a mysterious charm to it. The "Lady and the Unicorn" tapestries were discovered here and every summer, the castle hosts contemporary tapestry exhibitions.

T. +33 (0)5 55 65 07 62

Lat. 46.3608333 - Long. 2.2266667

Villemonteix castle- Chénérailles - D2

The elegance of this 15th century fortress evokes the premises of Renaissance. Visitors follow in the steps of worthy knights around machicolated walkways with gargoyles, fortified pigeon lofts and pepper-box towers. Time truly seems to have stood still here.

T. +33 (0)5 55 62 33 92

Lat. 46.12703219224201

Long. 2.188854217529297

Crocq Towers/La Maison du Patrimoine - Crocq - E3

The last vestiges of a mighty 12th c. castle : Crocq's 2 towers dominate the landscape and offer a breathtaking view of Auvergne's volcanoes, the Millevaches Plateau and Combrailles area. "La Maison du Patrimoine" is located at the foot of the towers : it holds an exhibition of fur and leather works, 2 activities for which Crocq is famous.

T. +33 (0)5 55 67 40 32

+33 (0)5 55 67 43 96

www.association-tours-de-crocq.fr

Lat. 45.8701704650145

Long. 2.36824035644531

Crozant fortress's ruins - C1

Crozant and its remnants are symbolic of the Creuse area. High upon its rocky spur above river Creuse, the fortress was considered one of France's mightiest during the Middle Ages.

T. +33 (0)5 55 89 09 05

+33 (0)5 55 89 80 12

www.paysdunois.fr

Lat. 46.3952778 – Long. 1.6241667

Bridiers Tower - C1

This tower is part of the old viscount's fortified castle, near La Souterraine. Visitors can tour the castle and medieval garden. Each year, over 6.000 visitors gather here to watch the Bridiers historical re-enactment.

T. +33 (0)5 55 63 10 06

www.bridiers.fr
Lat. 46,24848733211962
Long. 1,5210914611816406

Pont de la Pierre in Bellac - B2

One of France's oldest medieval bridges (13th century) : it was a central point for conveying salt, fish and Charente wines from the Saintonge coastline.

T. +33 (0)5 55 68 12 79
www.tourisme-hautlimousin.com
Lat. 46.1162046815973
Long. 1.04994535446167

Châluçet castle - B3

The Chalucet medieval fortress is a listed monument and is made up of two fortified parts. It was a hideout for bandits in the 14th century, before being dismantled in the end of the 16th century. Nowadays, a special pathway enables visitors to discover the ruins.

T. +33 (0)5 55 00 96 55
Lat. 45.73458307545836
Long. 1.312093734741211

Coussac Bonneval castle - B4

Coussac's castle is the town's pride, with its drawbridge, dungeon, devils' tower, and its elegant tapestries, woodworks and 14th and 18th century furniture.

T. +33 (0)5 55 75 24 15
www.chateaubonneval.fr
Lat. 45.51191075480902
Long. 1.3253116607666016

Lastours Castle

Rilhac-Lastours - B3

Located on the Richard the Lion Heart route, the Lastours castle's remains were restored and enhanced by volunteers. Quality medieval festivities take place in Rilhac-Lastours from Easter until the end of October.

T. +33 (0)5 55 58 38 47
www.chateau-de-lastours.fr
Lat. 45.64947838493995
Long. 1.1212921142578125



Memorial sites

The Henri Queuille Resistance Museum - Neuvic - D4

Five exhibition rooms dealing with the 3rd and 4th Republic, the French Resistance and Maquis, nazi crimes and deportation.

T. +33 (0)5 55 46 30 60
www.musee-henriqueuille.com
Lat. 45.38207 - Long. 2.271702

Margeleix Castle

Puy-Malsignat - D2

Lafayette spent part of his childhood in this 17th c. castle, which is now a listed Historical Monument. The old chapel was restored in 2010 and contains stained-glass tapestries by Jean Fourton - «Mémoire de toutes les déportations» - and Human Rights exhibitions.

T. +33 (0)5 55 26 55 24
Lat. 46.0370159717488
Long. 2.21923828125

Resistance and Deportation Museum - Limoges - B3

The Henri Chadourne Resistance Museum in Limoges is a display of authentic weapons, documents and accessories. The museum's main piece is an Italian fighter plane shot down by the « maquisards » (Resistance fighters).

T. +33 (0)5 55 45 84 44
www.ville-limoges.fr
Lat. 45.8287543964851
Long. 1.26784801483154

Oradour-sur-Glane - B2

Oradour sadly became famous in June 1944 when its inhabitants became mar-

tyrs. It is a witness to the barbarity of war with its village ruins and Memorial Centre but now aims to be a symbol of peace.
T. +33 (0)5 55 43 04 30
www.oradour.org
Lat. 45.92796085734169
Long. 1.0367488861083984

Mount Gargan

Saint-Gilles-les-Forêts - C3

Mount Gargan is 731 metres high and was an important place for the French Resistance. Fierce battles took place here between the Maquis fighters and the Germans. Follow the "Resistance Path" and discover a collection of steles, monuments and memorial objects.
T. +33 (0)5 55 69 63 69
Lat. 45.680443 - Long. 1.597839



Nature sites

Gimel-les-Cascades - D4

« Le Saut », « la Redole » and « la Queue-de-Cheval » : 3 breathtaking waterfalls (35, 45 and 60 m).
T. +33 (0)5 55 21 26 49
+33 (0)5 55 21 44 32
Lat. 45.299282 - Long. 1.850938

The Dordogne Gorges - D4

These gorges are ecologically remarkable for their flora and fauna and offer a wide range of water activities. Boat rides in gabares (flat-bottomed boats) or panoramic boats are the best way to discover this wild and mysterious area.
T. +33 (0)5 55 96 02 49
+33 (0)5 55 95 88 78

+33 (0)5 55 28 16 05
www.bort-artense.com
www.haute-dordogne.com
www.tourisme-argentat.com

The Vézère Gorges - C3

The Vézère's rivermouth is located on the Millevaches plateau. It heads onward along the Monédières massif and its rolling waters run through Treignac and Uzerche
T. +33 (0)5 55 73 15 71
www.pays-uzerche.fr

The Fage cave - Noailles - C5

This remarkable cave is divided into 2 galleries and presents colourful drapery and calcite formations, numerous stalactites and a paleontological deposit. It is a labeled NATURA 2000 site, home to one of Europe's largest bat colonies.
T. +33 (0)5 55 85 80 35
www.gouffre-de-la-fage.com
Lat. 45.0769754 - Long. 1.530876

The Monédières Massif - C4

« When heather blooms in the Monédières, worries are nowhere in sight » sang Jean Ségurel along with his accordion.
T. +33 (0)5 55 21 32 82

Mount Bessou - D3

Mount Bessou, located 5 km from Meymac, is the Millevaches Nature Park's highest summit (976m).
T. +33 (0)5 55 95 18 43
www.le-mont-bessou.fr
Lat. 45.5402777777778
Long. 2.15416666666667

«Orgues de Bort»

(the organs of Bort) - E4

These very unusual organ-pipe shaped rocks tower over the town of Bort. They were formed by flowing lava called phonolite.
T. +33 (0)5 55 96 02 49
www.bort-artense.com
Lat. 45.39543649
Long. 2.48291015

Plateau de Millevaches - D3

Mount Bessou (977m) towers over this plateau, called Millevaches, meaning « a thousand springs », covered in forests in peat bogs. The Longeyroux peat bog (900m above ground level) is famous all over Europe for the diversity of its flora and fauna.

T. +33 (0)5 55 67 97 90

www.pnr-millevaches.fr

Jarrauds waterfall

Saint Martin Château - C3

An 18m waterfall amongst greenery and blocks of moss-covered granite, in a delightful forest... this is where the 1st experiments in transporting electricity took place, in 1888.

T. +33 (0)5 55 64 71 27

The Landes pond - Lussat - E2

A national nature reserve where otters, purple herons, and buzzard live,, surrounded by an original flora: the Landes pond is a unique conservatory and is part of an exceptional ecological heritage.

T. +33 (0)5 55 82 84 55

+33 (0)5 55 82 15 89

Lat. 46.1922222 - Long. 2.3483333

Chabrières Forest - Guéret - D2

A 2.000 hectare forest where many legends are told. Hiking paths enable visitors to discover impressive granite megaliths: Treasure Stone, Wolf Stone, Nutcracker, Hermit's Cave...

T. +33 (0)5 55 52 14 29

www.lesmontsdegueret.fr

Lavaud Gelade Lake

Saint Marc à Loubaud - D3

A 275 hectare lake with remarkable flora and fauna.

T. +33 (0)5 55 69 76 70

Lat. 45.85399 - Long. 1.913062

La rigole du diable

Le-Monteil-au-Vicomte - D2

A legendary and picturesque site in the upper Thaurion valley, dotted with pebbles and boulders. Discover the unusual "devil's rock" and the nearby "Planchette" mill.

T. +33 (0)5 55 64 75 11

www.lacdevassiviere.com

Lat. 45.93061746987842

Long. 1.9315338134765625

Le Puy de Gaudy - Sainte Feyre - D2

A prehistorical site, inhabited by humans until the Middle Ages.

Lat. 46.173478 - Long. 1.879161

Augerolles waterfalls

Saint Pardoux Morterolles - C2

50 hectares of Moor land, peat bogs, waterfalls, windmills and marked hiking trails on the Millevaches plateau.

T. +33 (0)5 55 64 12 20

+33 (0)5 55 64 75 11

www.ot-bourganeuf.com

Lat. 45.952106 - Long. 1.732135

The Verger Gorges - Bourganeuf - C2

A protected and classified nature site with a hiking track and «Spirits Houses» along the way, commemorating 100 years since the death of Creuse mason, Martin Nadaud.

T. +33 (0)5 55 64 12 20

www.ot-bourganeuf.com

Lat. 45.952106 - Long. 1.732135

The Voueize Gorges

Chambon sur Voueize - E2

A protected site where you can observe luxurious flora and fauna such as weasels, kingfishers, and even otters, if you're lucky.

T. +33 (0)5 55 82 15 89

www.ot-chambonsurvoueize.fr

Lat. 46.224111 - Long. 2.389464

Les Pierres Jaumâtres - D1

These enormous blocks of granite at the top of Mount Barlot seem to have been tossed here by a giant and have inspired many legends.

T. +33 (0)5 55 65 05 95

www.tourismeboussac.fr

Lat. 46.281478606060816

Long. 2.22198486328125

Les Rochers de Bord

Evaux les Bains - E2

A small forest path that takes you into the heart of wilderness with gorges on the Chatcros river, a former pilgrimage site.

T. +33 (0)5 55 65 50 90

www.ot-evaulesbains.fr

Lat. 46.16841886922939

Long. 2.49664306640625

Senoueix Bridge - Senoueix - D3

Not much is left of this Roman bridge, except for a single arch.

Lat. 45.811000019792324

Long. 1.9855481386184692

Claude Monet site - Fresselines - C1

A miracle of nature: A magical place painted over and over again by Monet, Guillaumin and other Impressionists such as the poet Maurice Rollinat. It was also sometimes described as diabolical by some painters who tried indefatigably to capture its lights and ever-changing colours. The contrast between the peaceful "Grande Creuse" and the untameable "Petite Creuse" still remains inspirational today. A hiking path enables visitors to go from Fresselines, down to "Grande Creuse", then along "Petite Creuse" to Puy Guillon footbridge.

T. +33 (0)5 55 89 24 61

The Creuse Valley - C1

Much like a spring sky, Creuse valley has many different facets. Come and feel the freedom that reigns here!

Castles, gorges, legends... a true inspiration for Impressionist painters as well as for visitors!

T. +33 (0)5 55 89 24 61

The Blond hills - B2

Megaliths and legendary places hidden in wild, preserved nature: hiking in the Blond Hills (on foot, horse or a bicycle) is simply delightful!

T. +33 (0)5 55 68 12 79

www.tourisme-haut-limousin.com

Lat. 46.05388888888889

Long. 1.0233333333333333

The Ambazac hills

(the Daugez peat bog) - C2

The paths in this vast reserve of forests, lakes, peat bogs and granite hamlets enable visitors to take a deep breath of fresh air and to recharge their batteries.

T. +33 (0)5 55 39 80 20

www.tourisme-ambazac.fr

Lat. 46.025098065683686

Long. 1.4189529418945312



Parks & Gardens

Sothys Gardens - Auriac - D5

3,7 ha of theme gardens created by SOTHYS, the Limousin cosmetic company (constellation garden, Japanese garden, rose garden, wet prairie, garden of the senses).

T. +33 (0)5 55 91 96 89

www.lesjardinssothys.com

Lat. 45.2015139 - Long. 2.1425056

Botanical park – Lostanges – C5

A Nature Discovery trail, on a 2 hectare park: approximately 500 plant species from all over the world.

T. +33 (0)5 55 25 47 78

www.jardin-de-lostanges.com

Lat. 45.072308 – Long. 1.778905

Neuville d'Ussel's Arboretum – D4

A 6 hectare arboretum and landscape park with over 150 tree and bush species.

T. +33 (0)5 55 95 81 31

+33 (0)6 73 96 48 45

www.larboretum-neuvilledussel.com

Lat. 45.382793 – Long. 2.272818

Saint Sétiers's Arboretum – D3

Discover over 100 tree and bush species, surrounded with streams, waterfalls and rivers : in the heart of Millevaches plateau, 1.000 metres above ground level.

T. +33 (0)5 55 95 61 75

www.parc-arboretum.com

Lat. 45.696468

Long. 2.12945938

Colette's Gardens – Varetz – C5

French writer Colette is this flower park's theme: the atmosphere created here reminds visitors of her works, her life and her love for nature.

T. +33 (0)5 55 86 75 35

www.lesjardinsdecolette.com

Lat. 45.185666 – Long. 1.4542293

Sédelle Arboretum – Crozant – C1

6 hectares of various tree species along the Sédelle river: an enchanting landscape created in harmony by man and by nature.

T. +33 (0)5 55 89 83 16

www.arboisedelle.free.fr

Lat. 46.3613229954349

Long. 1.60185813903809

Bergeraie Garden – Crozant – C1

A traditional Creuse house surrounded by hornbeams, maple trees, old rose species and many other trees and plants.

T. +33 (0)5 55 89 83 14

+33 (0)6 66 69 48 74

Lat. 46.3914640015591

Long. 1.61979675292969

Chapelle Blanche garden – Felletin – D2

A garden with white wisteria and stone alleys, built on the ruins of the 1625 Pénitents blancs chapel. A wooden construction was built here symbolizing the chapel.

T. + 33 (0)5 55 66 51 11

+ 33 (0)5 55 66 54 60

www.felletin.fr

Ferdinand Villard Garden – Guéret – D2

An oasis of peacefulness and beauty combining the charm of English gardens with the precision of French gardens.

T. +33 (0)5 55 52 14 29

www.lesmontsdegueret.fr

Lat. 46.1665464376024

Long. 1.87074422836304

Bridiers Gardens – La Souterraine – C1

A medieval garden split into different themes and zones : 1000 square metres of poetry!

T. +33 (0)5 55 63 10 06

www.inspirez-vos-vacances-en-creuse.fr

Lat. 46.2429077085798

Long. 1.51714324951172

Clos des simples

Royère de Vassivière – D3

« Les simples », are medicinal plants. A guided tour enables visitors to recognize different types of plants.

T. +33 (0)5 55 64 73 21

M. +33 (0)6 08 44 21 82

Lat. 45.8976545343469

Long. 1.62322998046875

Tancognaquet park

Saint Pierre de Fursac - C2

A 6 hectare family property with gigantic sequoias, rare conifers, centennial trees... Events and sculpture exhibitions take place in the gardens, as well as children's activities.

T. +33 (0)5 55 63 77 40

+33 (0)6 86 90 07 01

www.parcdetancognaquet.com

Lat. 46.1776314932471

Long. 1.47757530212402

Medieval garden - Aix sur Vienne - B3

A garden facing the vestiges of the castle tower, dedicated to the town's medieval past. It has a vegetable garden, a medicinal plant garden and an orchard.

T. +33 (0)5 55 70 19 71

www.otvaldevienne.com

Lat. 45.797084917322856

Long. 1.1419183015823364

Ginette's Garden - Beynac - B3

At the top of a stone stairway, a 3.000 sq. metre garden with numerous bushes, rose bushes and other plant varieties.

T. +33 (0)5 55 70 14 16

www.lejardindeginette.com

Lat. 45.769108 - Long. 1.168392

Jardin de l'un des sens

Dournazac - B3

A new and original garden whose main theme is one of our six senses: « smell ». Come breathe in the enchanting odours of ylang ylang, sour oranges and spicy thyme...

T. +33 (0)5 55 02 86 03

Lat. 45.6316666666667

Long. 0.9180555555555556

La Jonchère Arboretum

La Jonchère Saint Maurice - C2

This 1885 arboretum is now managed by the National forest Office. Discover 6 hectares of outstanding conifers, 60 plant species, centennial and recent trees...

T. +33 (0)5 55 34 53 13

Lat. 46.00831925878072

Long. 1.4710521697998046

Victor Thuillat Park - Limoges - B3

Landscape park crossed by an English river, with remarkable trees and plants.

T. +33 (0)5 55 45 62 67

Lat. 45.84428716763297

Long. 1.2548446655273438

Liliane's Garden

Saint Laurent sur Gorre - B3

Created in the early 80s, this is a true fairy garden nestled in a small valley at the foot of a 16th century mansion : 8.000 square metres of bushes and plants.

T. +33 (0)5 55 48 14 29

www.jardindeliliane.com

Lat. 45.767762453755495

Long. 0.9518194198608398

Domaine de Villeneuve Garden

Séreilhac - B3

A 7 hectare garden, with over 1.600 tree, bush and plant species and a collection of almost 100 peonies. In October, visitors can come to watch the safran bloom, in the centre of this garden.

T. +33 (0)5 55 36 07 75

+33 (0)6 86 75 73 09

www.safranenlimousin.fr

www.jardindudomainedevilleneuve.com

Lat. 45.7698804128853

Long. 1.053335666665649

NEW IN 2013

Sound and light garden at La Borie in Solignac - B3

A unique and promising stroll, for your eyes and for your ears : ceramic instruments, porcelain flowers, dense vegetation, waterfalls and wooden pontoons, a green amphitheatre, a musical woods, and other gems where children and adults can play, learn, be moved and live a unique experience listening to the sounds of nature.

T. + 33 (0)5 55 31 84 84

www.fondationlaborie.com

Lat. 45.465334 – Long. 1.16976

Cécile Sabourdy's garden Vicq sur Breuilh – B3

The Cécile Sabourdy museum and garden, combining art and rural life, will be opening for an exhibition from 30th June to 17th September : Limousin flora and agriculture and a surprise indoor and outdoor exhibition with major naïve masterpieces, revolving around Frédéric Lanovsky, the contemporary naïve sculptor.

T. + 33 (0)6 80 70 86 58

www.museejardins-sabourdy.fr

Lat. 45.645953 – Long. 1.383269

**FIND THESE GARDENS AND MANY MORE
ON WWW.TOURISME LIMOUSIN.COM**

FURTHER INFORMATION
www.tourismelimousin.com
+33 (0)5 55 11 06 09

IN LIMOUSIN

Limousin Tourist Board

30 cours Gay-Lussac – C.S. 500 95
87003 Limoges cedex 1
T. +33 (0)5 55 11 06 09
F. +33 (0)5 55 05 07 56
www.tourismelimousin.com
www.sejournelimousin.com
www.limousinenfamille.com
tourisme@crt-limousin.fr

**Corrèze Tourism Development Agency and
Booking Office**

Maison du tourisme
45, quai Aristide Briand - 19000 Tulle
T. +33 (0)5 55 29 98 78
F. +33 (0)5 55 29 98 79
www.vacances-en-correze.net
correzetourisme@cg19.fr

**Creuse Tourism Development Agency and
Booking Office**

9 Avenue Fayolle - B.P 243 - 23005 Guéret
cedex
T. +33 (0)5 55 51 93 23
F. +33 (0)5 55 51 05 20
www.tourismecreuse.com
www.tourismecreuse.mobi
www.rando-loisirs-creuse.com
contact@tourisme-creuse.com

Haute-Vienne Tourist Board

17 Bis Bd Georges Périn - 87000
Limoges
T. +33 (0)5 55 79 04 04
F. +33 (0)5 55 79 79 47
www.tourisme-hautevienne.com
www.tourisme-hautevienne.mobi
infotourisme@cdt87.com

IN PARIS

Maison du Limousin

30 rue Caumartin – 75009 Paris
T. +33 (0)1 40 07 04 67
www.maisondulimousin.com
contact@maisondulimousin.com

IN GERMANY

LIM – Maison de Limoges et du Limousin

Gustavstrasse 31 – 90762 Fürth
T. 00 49 911 977 98 999
www.fuerth.de/lim

ATOUT FRANCE NETWORK

United Kingdom

<http://uk.rendezvousenfrance.com>

USA

<http://us.rendezvousenfrance.com>

Canada

<http://ca.rendezvousenfrance.com>

Australia

<http://au.rendezvousenfrance.com>

GREAT READING

FREE BROCHURES

- The gateways to Limousin
- Camping-car Road map

OTHER GUIDES AND BROCHURES

- Guide bleu Limousin
- Le guide du Routard Limousin
- Limousin Corps & Ame
- Guide Balado

GETTING TO LIMOUSIN

BY CAR

- Lyon – Limoges : 450 km by A72 and A89
- Paris – Limoges : 400 km by A20 (toll-free from Vierzon)
- Toulouse – Limoges : 300 km by A20 (toll-free from Brive-la-Gaillarde)
- ClermontFerrand – Limoges : 230 km by A89
- Bordeaux – Limoges : 280 km by A89
- Nantes – Limoges : 350 km by A10 and A83

BY TRAIN

- Paris Austerlitz - Limoges Bénédicins : 3hrs
- Toulouse - Limoges Bénédicins : 3hrs
- Lille Europe - Limoges Bénédicins by TGV (High speed train): 5hrs
- Lille Europe – Brive-la-Gaillarde by TGV (High speed train): 6hrs
- Bruxelles-midi - Limoges Bénédicins : 6hrs (via Paris or Lille)

BY PLANE

From/to Limoges

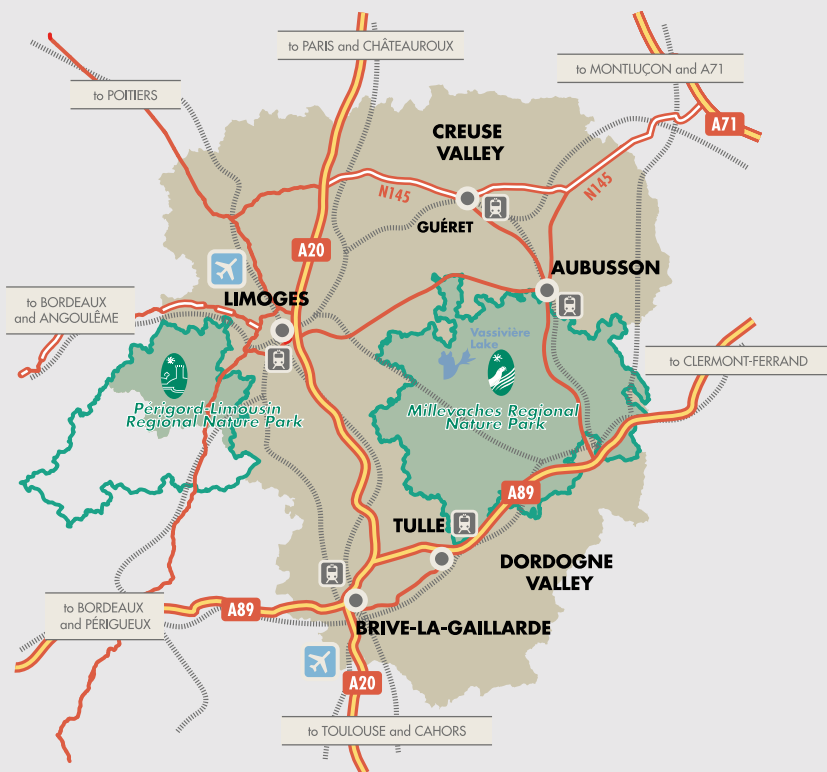
www.aeroportlimoges.com

- Lyon Saint Exupéry (Air France)
- Paris Orly (Twinjet)
- Nice (Twinjet)
- Marseille (Twinjet)
- Ajaccio (Airlinair) : season flight
- Londres Stansted, Liverpool, Nottingham East Midlands, Leeds Bradford, Bristol (Ryanair)
- Southampton, Newcastle (Flybe)

From/to Brive-la-Gaillarde

www.aeroport-brive-vallee-dordogne.com

- Paris Orly (Twinjet)
- Ajaccio (Airlinair) : season flight
- Londres City (City Jet)
- Amsterdam (City Jet) : season flight
- Maastricht (Ryanair) : season flight



TREASURE HUNT




























Bring your smartphone or GPS (or get one from participating tourist offices) and set out to find Limousin's best kept secrets with your family or friends. This fun, modern treasure hunt is the perfect way to enjoy the outdoors and sharpen your insight to solve the mysteries and reach... the treasures.

www.terra-aventura.fr









TOURIST MAP KEYS




Pictograms

 Tourist office	 Theme parks	 Memorial sites
 France's prettiest villages	 Medieval Limousin	 Animal park
 France's prettiest detours	 Adventure parks	 Vélo-rail
 Art and history town	 Water fun centres	 Lakes and ponds
 Art and history area	 Hiking	 Remarkable sites
 Stopover village	 Golf course	 Gigantic Maze
 Maison des Illustres	 Canoeing-Kayaking	 Know-how
 UNESCO World Heritage	 Mountain biking	 Spa
 Museums & Contemporary art centres	 Parks & gardens	 Romanesque churches

Roads

	Motorway
	National 2 way road
	National road
	Main departmental road
	Regional road
	Other




Exits and stopover spots

	Complete feeder
	Partial feeder
	Stopover



Railway

	Main tracks
	Railway station




Hiking trails

	Road to Santiago de Compostela
	Great hiking trails (GR)
	Vassivière's shore trail (Hiking and mountain)

Administrative and territorial boundaries

	Department boundary
	Regional Natural Park

Corine land cover

	Urban, industrial or commercial
	Continental waters
	Forests, woods

DOCUMENT EDITE PAR

Comité Régional du Tourisme du Limousin

30 cours Gay-Lussac – C.S. 500 95

87003 Limoges cedex 1

Designed by :

Point Carré Communication

Impression :

Maugein - Tulle, Mallemort

Pictures by :

Comité Régional du Tourisme du Limousin, ADRT Creuse, Agence Marco Polo, R. Duvignau, Laetis, J.M. Péricat, S. Parouty, J.L. Kokel, J.P. Gratien, P. Pecher, J. Damase, CMO, Philippe Guillen, Anael Dang, Frédéric Magnoux.

Translation by :

CRT - Sarah Lafaye

Despite the care taken in implementation of this document, it can not bind the CRT Limousin nor institutions, businesses, tourist facilities or cited responsibility. Pictures and information are given for illustrative purposes only and are not contractual.

Limousin adheres to the EcoFolio convention and preserve its environment. This document was produced in compliance with environmental standards by a certified printer Imprim'Vert.



Further information
Comité Régional
du Tourisme du Limousin

30 cours Gay-Lussac – C.S. 500 95
87003 Limoges cedex 1
T. +33 (0)5 55 11 06 09
F. +33 (0)5 55 05 07 56

www.tourismelimousin.com
www.sejournelimousin.com
www.limousinenfamille.com
tourisme@crt-limousin.fr